km 0+890,00

W = 0,25
N = 0,07

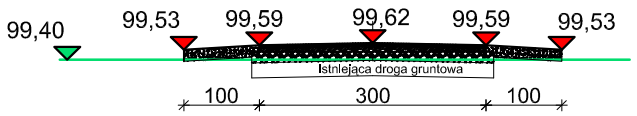

km 1+010,00

W = 0,25
N = 0,07

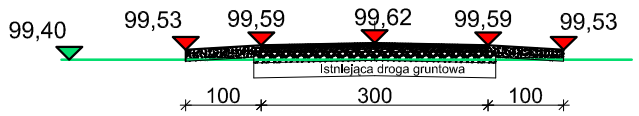

km 0+915,00

W = 0,43
N = 0,01

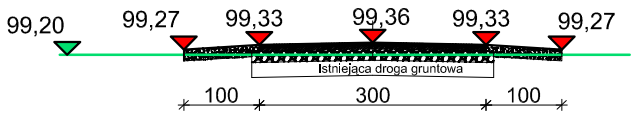

km 1+051,00

W = 0,67
N = 0,00

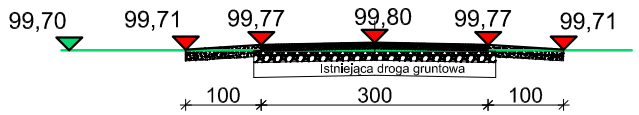

km 0+933,00

W = 0,06
N = 0,13

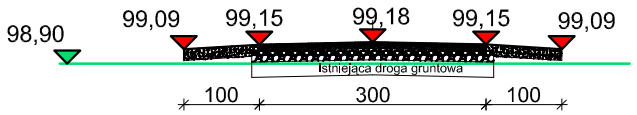

km 1+088,00

W = 0,37
N = 0,03

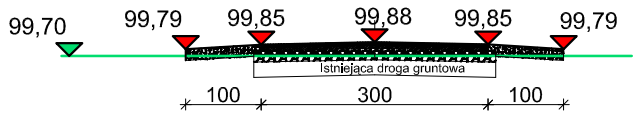

km 0+968,00

W = 0,22
N = 0,08

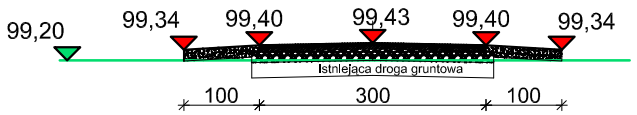

km 1 + 111,96

W = 1,08
N = 0,00

112,59 - Rzędne projektowanej nawierzchni.

112,63 - Rzędne terenu.

Nazwa i adres obiektu budowlanego:			
Przebudowa drogi gminnej w m. Witusza gm. Kiernozia.			
Nazwa rysunku:		Skala:	Numer rysunku:
Przekroje poprzeczne		1:100	4
Imię i nazwisko projektanta:	Specjalność i numer uprawnień:	Data:	Podpis:
		10.2007	